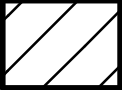
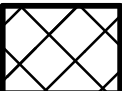



# REYNOLDS ROAD

90°25' 184.41 20.12



LOT 1, PS.434849N

-  DENOTES SECTION OF ROAD TO BE CLOSED
-  DENOTES SECTION OF ROAD PROCLAIMED IN 1982
-  DENOTES PORTION OF LAND TO BE DECLARED AS ROAD

20 0 20 40 60 80  
LENGTHS ARE IN METRES

AMENDMENTS AND ADDITIONS		
V2	19/5/16	THIRD PORTION OF ROAD IDENTIFIED

## DIAGRAM FOR GAZETAL PURPOSES FOR PART ROAD DEVIATION SPRINGVALE ROAD, DONCASTER EAST

SURVEYORS REFERENCE: 7879-GAZ(V2)  
DATE: 17/05/16

**LAWLOR AND LOY VIC. PTY. LTD.**



SURVEYORS, PROPERTY MANAGEMENT  
& TOWN PLANNING CONSULTANTS  
SUITE 2, 122 PARA ROAD MONTMORENCY 3094  
P.O. BOX 242 GREENSBOROUGH 3088  
PH:9435 2422 FAX:9432 1256  
EMAIL: lawloy@netspace.net.au

LISCAD FILE: 7879.lcd  
AUTOCAD FILE: 7879.dwg

